

STPFS

Engineering Appendix D

Annex 2

**MAPS of PIPELINES for FINAL ARRAY of
ALTERNATIVES**

2023-10-11

St. Tammany Feasibility Study: Lacombe (Alternative 4); Pipeline Relocations

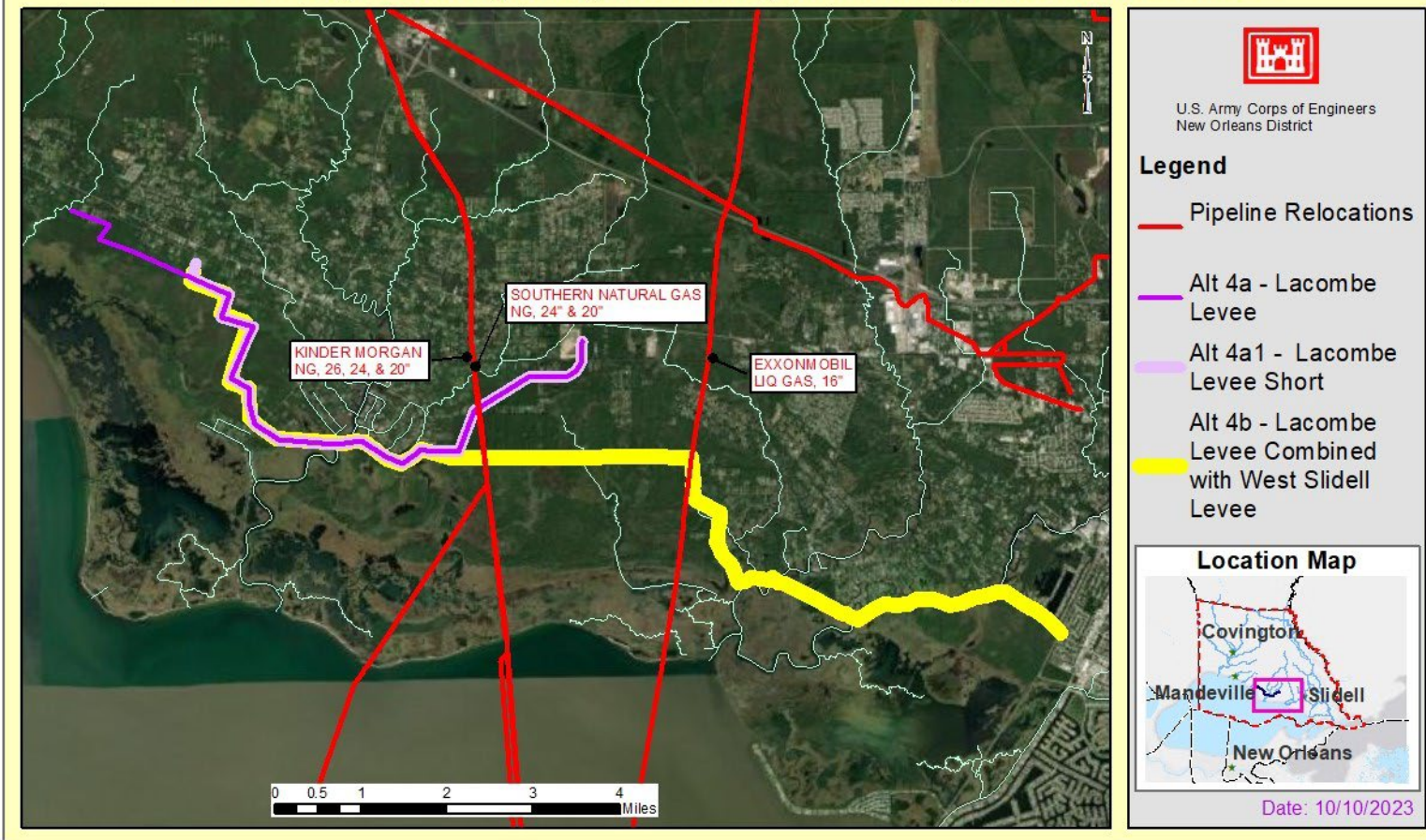


Figure D2:1-1. Alternative 4 Pipeline Relocations

St. Tammany Feasibility Study: Bayou Liberty/ Bayou Vincent/ Bayou Bonfouca (Alternative 5); Pipeline Relocations

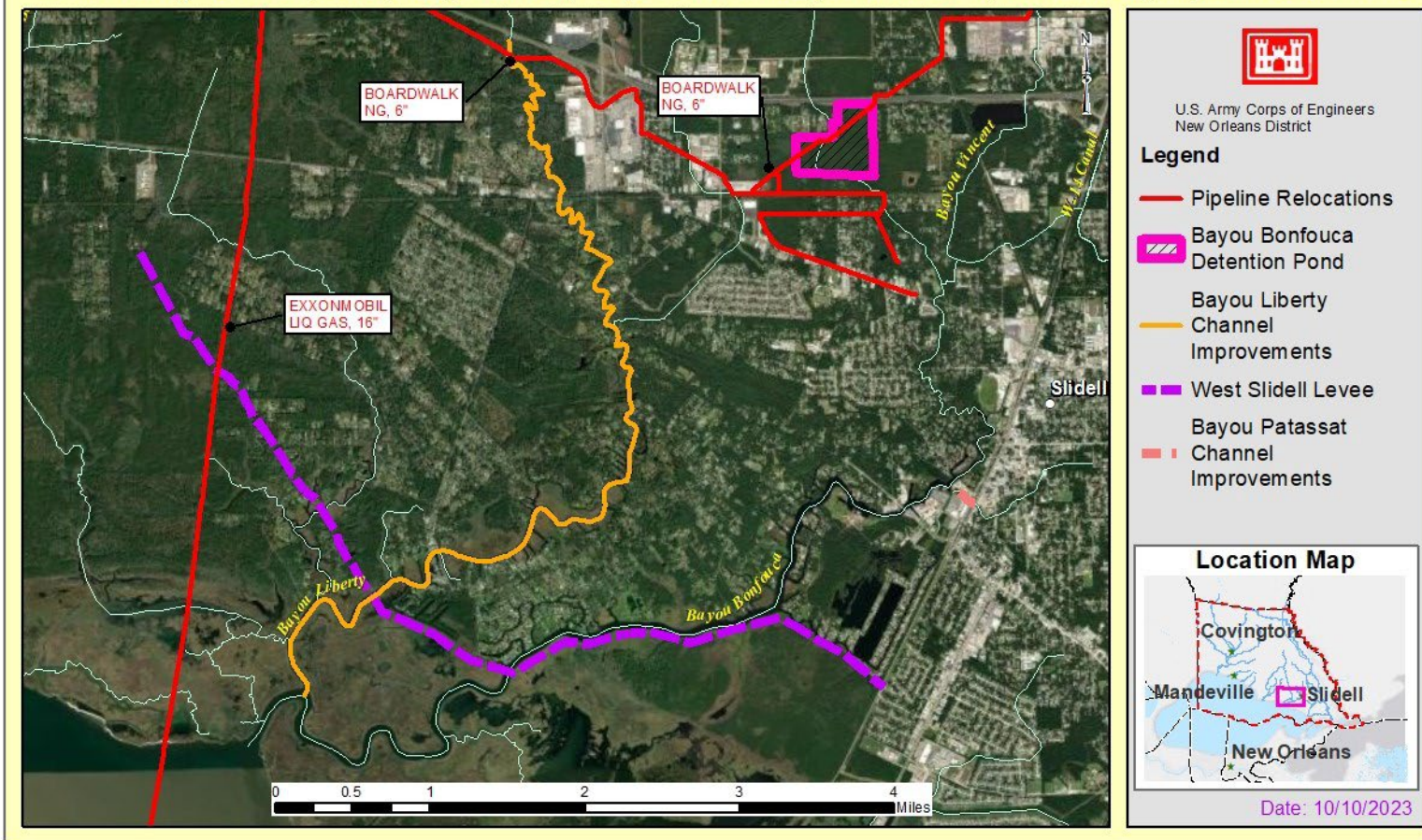


Figure D2:1-2. Alternative 5 Pipeline Relocations

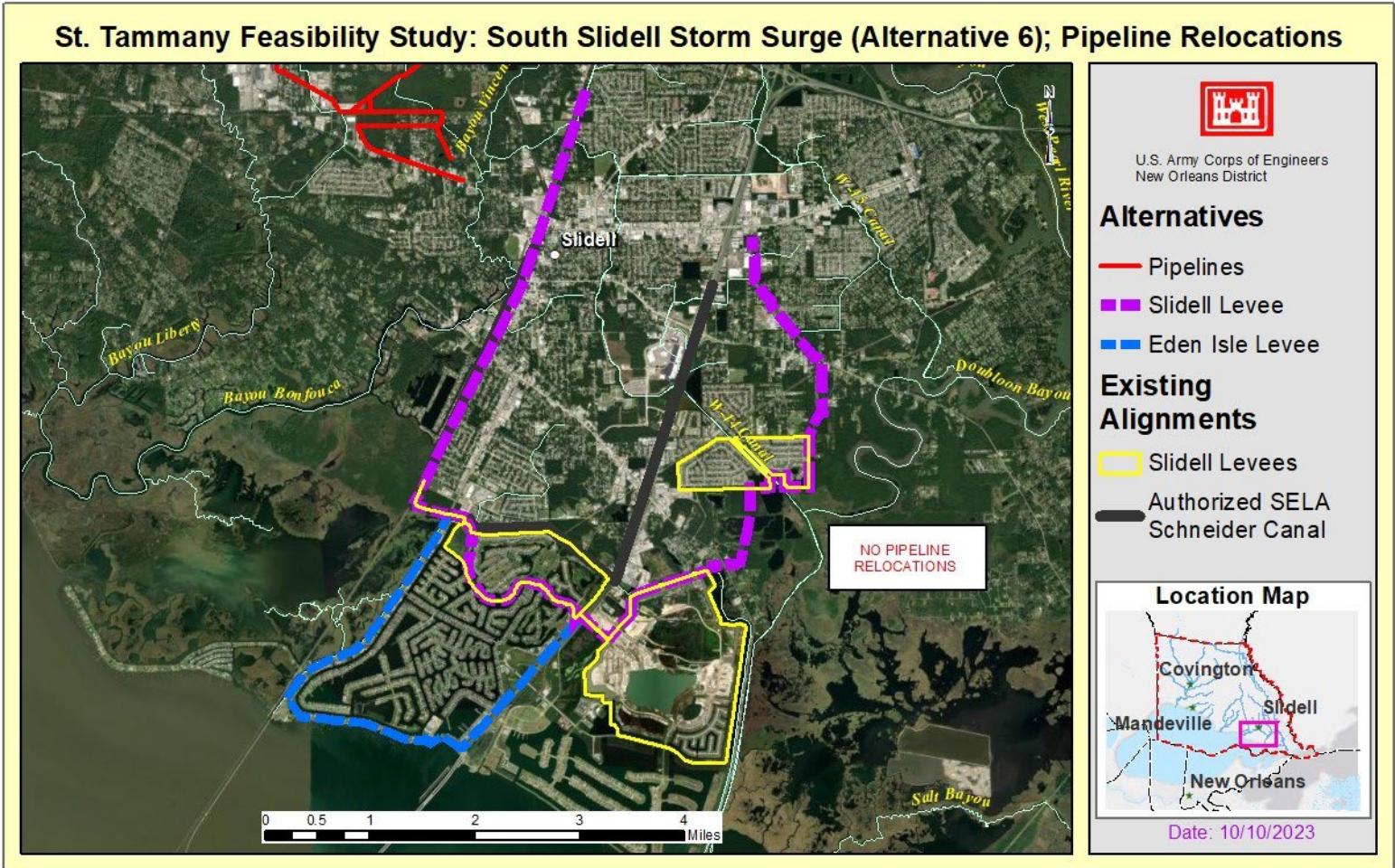
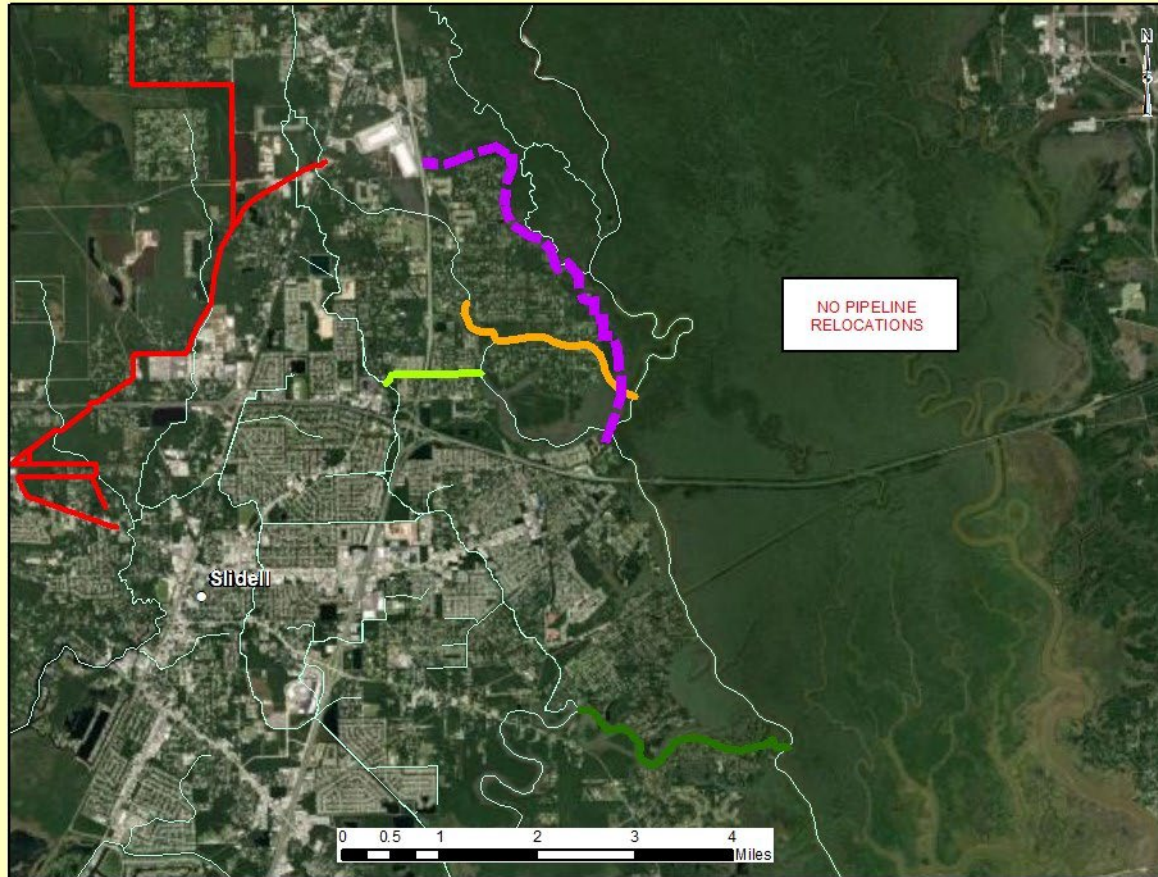


Figure D2:1-3. Alternative 6 Pipeline Relocations

St. Tammany Feasibility Study: Eastern Slidell (Alternative 7); Pipeline Relocations



U.S. Army Corps of Engineers
New Orleans District

Legend

- Pipelines
- Pearl River Levee
- Doubloon Bayou Channel Improvements
- Gum Bayou Diversion
- Poor Boy Canal Channel Improvements

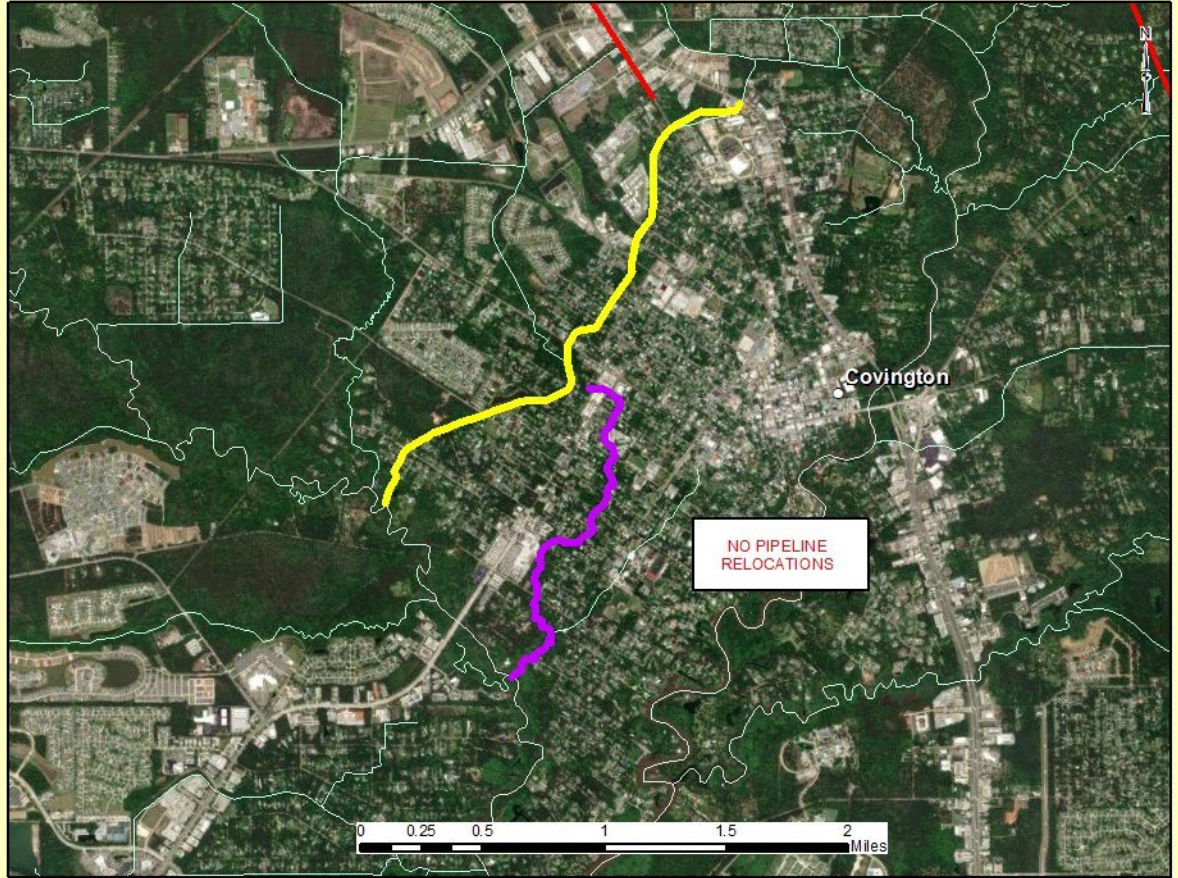
Location Map



Date: 10/10/2023

Figure D2:1-4. Alternative 7 Pipeline Relocations

St. Tammany Feasibility Study: Upper Tchefuncte/ Covington (Alternative 8); Pipeline Relocations



U.S. Army Corps of Engineers
New Orleans District

Legend

- Pipelines
- Mile Branch Channel Improvements
- Mile Branch Lateral A Channel Improvements



Date: 10/10/2023

Figure D2:1-5. Alternative 8 Pipeline Relocations

St. Tammany Feasibility Study: Mandeville Lakefront (Alternative 9); Pipeline Relocations

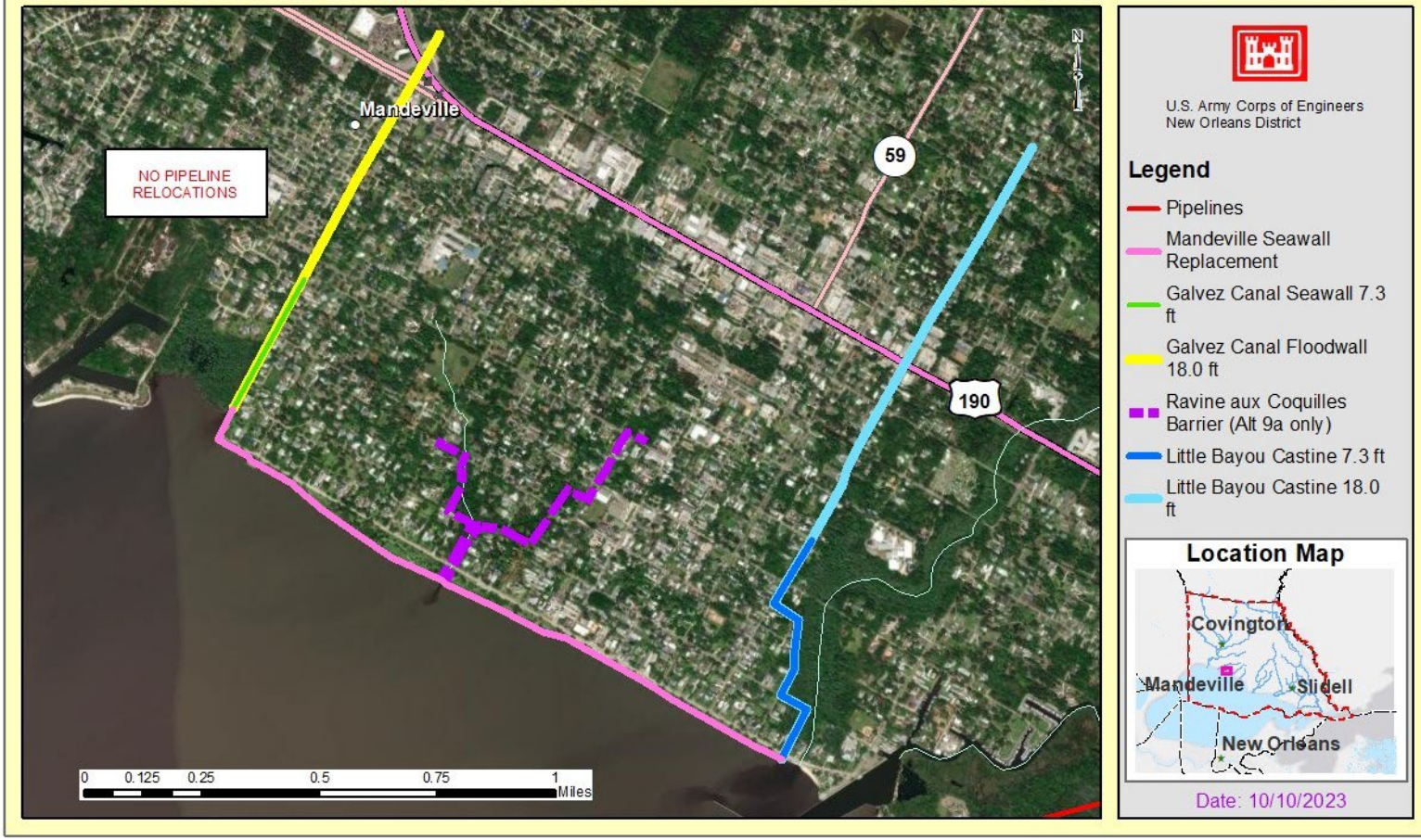


Figure D2:1-6. Alternative 9 Pipeline Relocations